

DISTRICT COUNCIL OF TATIARA

Declaration of Townships within District Council

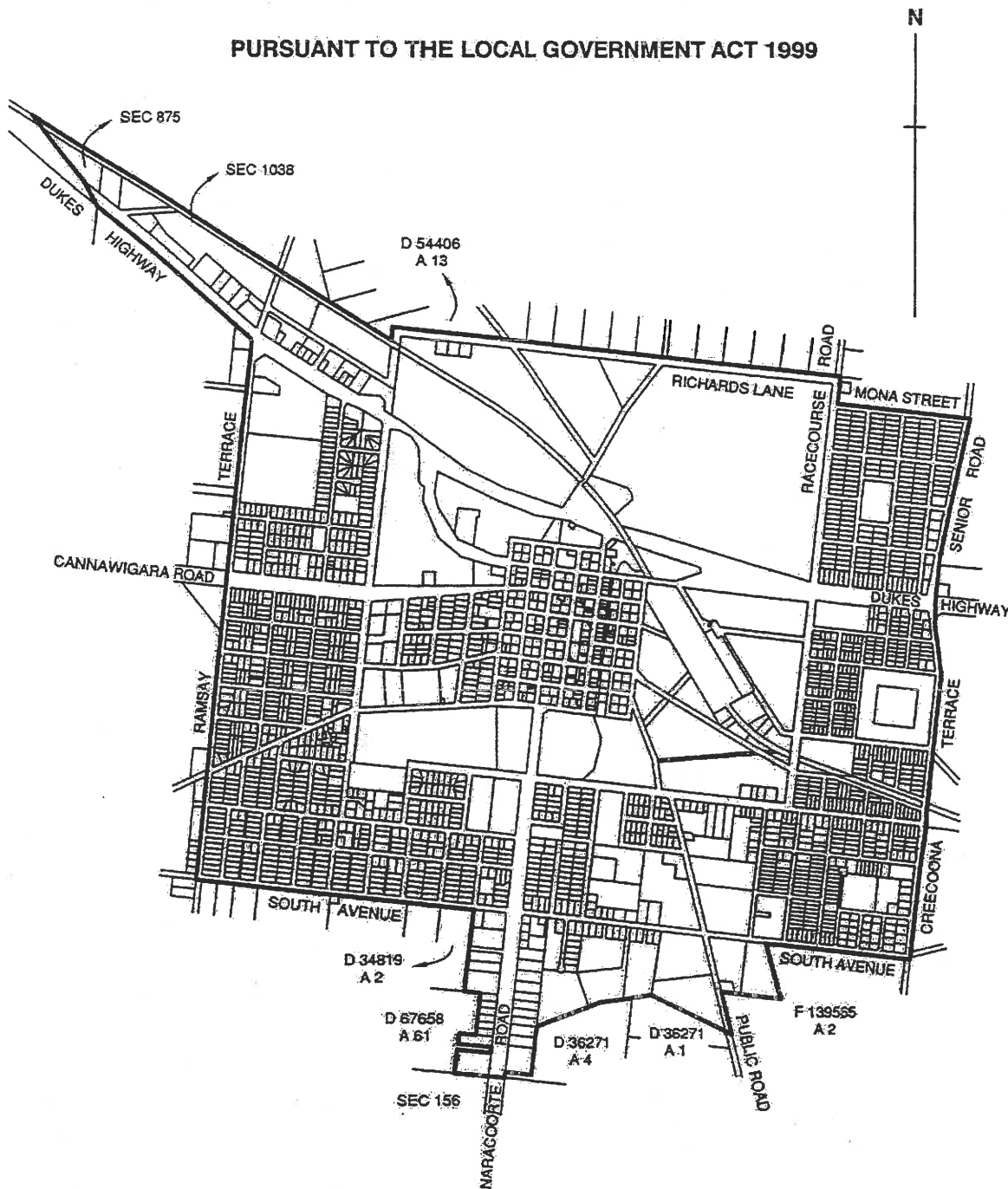
NOTICE is hereby given that the District Council of Tatiara at a meeting held on 14 June 2005, resolved to declare the townships of Bordertown, Keith, Mundulla, Padthaway and Wolseley within the District Council of Tatiara in accordance with section 4 of the Local Government Act 1999, as defined in the First to Fifth Schedules respectively:

THE FIRST SCHEDULE

The area of the township of Bordertown shall be that land situated in the Hundred of Tatiara, County of Buckingham, more particularly delineated on the plan published herewith:

TOWNSHIP OF BORDERTOWN HUNDRED OF TATIARA

PURSUANT TO THE LOCAL GOVERNMENT ACT 1999



TOWNSHIP BOUNDARY SHOWN THUS —————

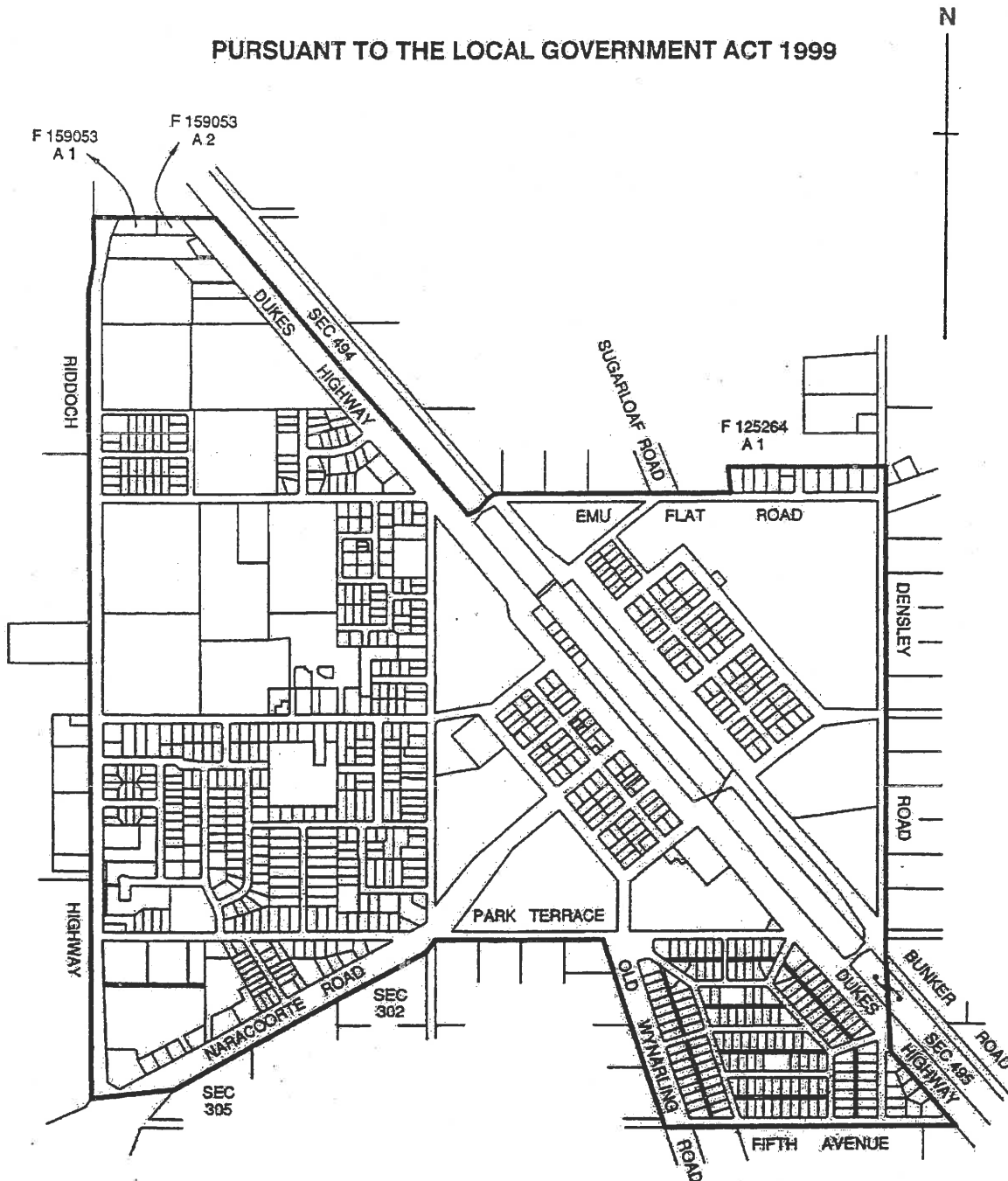
THE SECOND SCHEDULE

The area of the township of Keith shall be that land situated in the Hundred of Stirling, County of Buckingham, more particularly delineated on the plan published herewith:

TOWNSHIP OF KEITH

HUNDRED OF STIRLING

PURSUANT TO THE LOCAL GOVERNMENT ACT 1999



TOWNSHIP BOUNDARY SHOWN THUS 

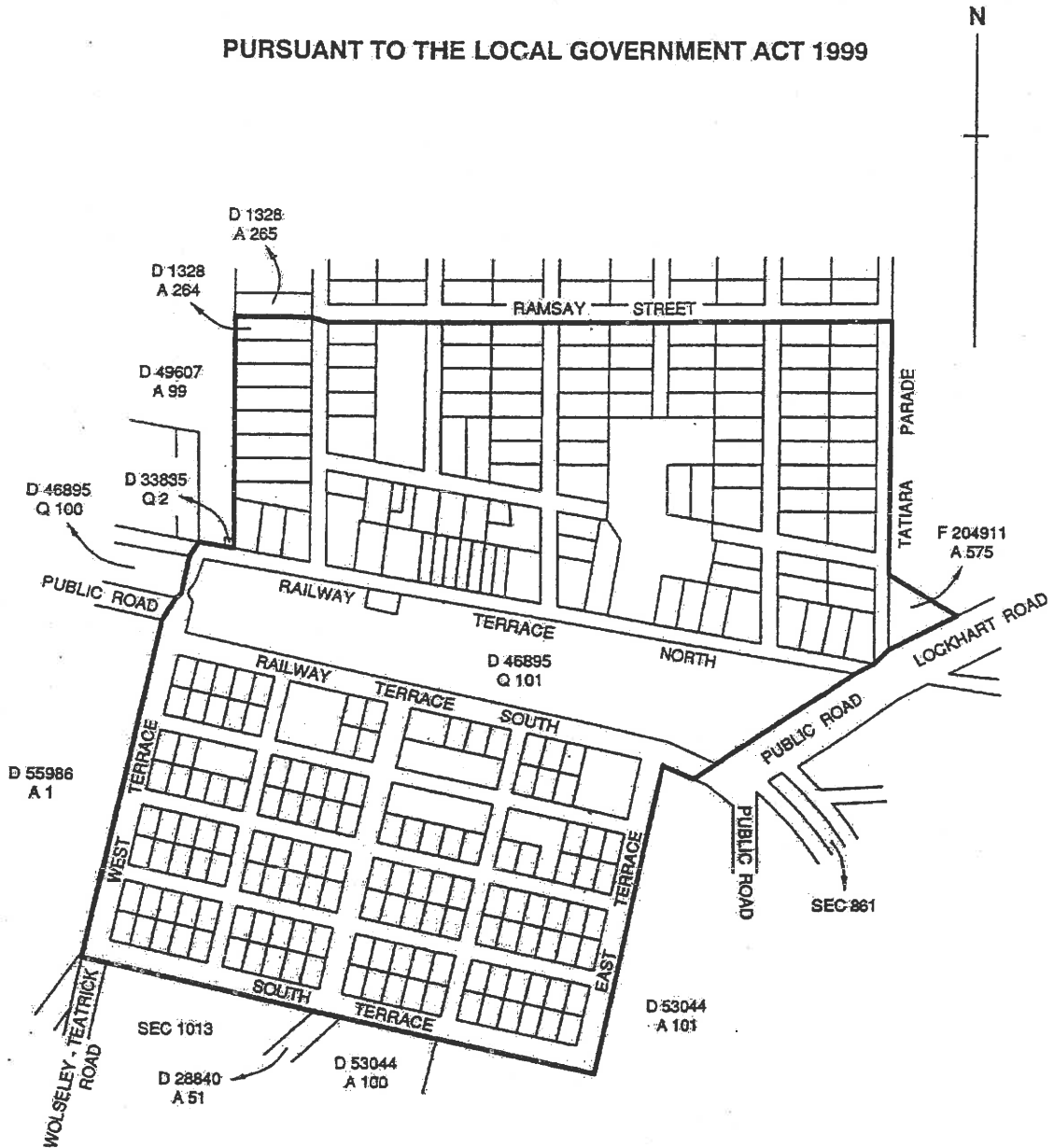
THE FIFTH SCHEDULE

The area of the township of Wolseley shall be that land situated in the Hundred of Tatiara, County of Buckingham, more particularly delineated on the plan published herewith:

TOWNSHIP OF WOLSELEY

HUNDRED OF TATIARA

PURSUANT TO THE LOCAL GOVERNMENT ACT 1999



TOWNSHIP BOUNDARY SHOWN THUS 

R. J. HARKNESS, Chief Executive Officer

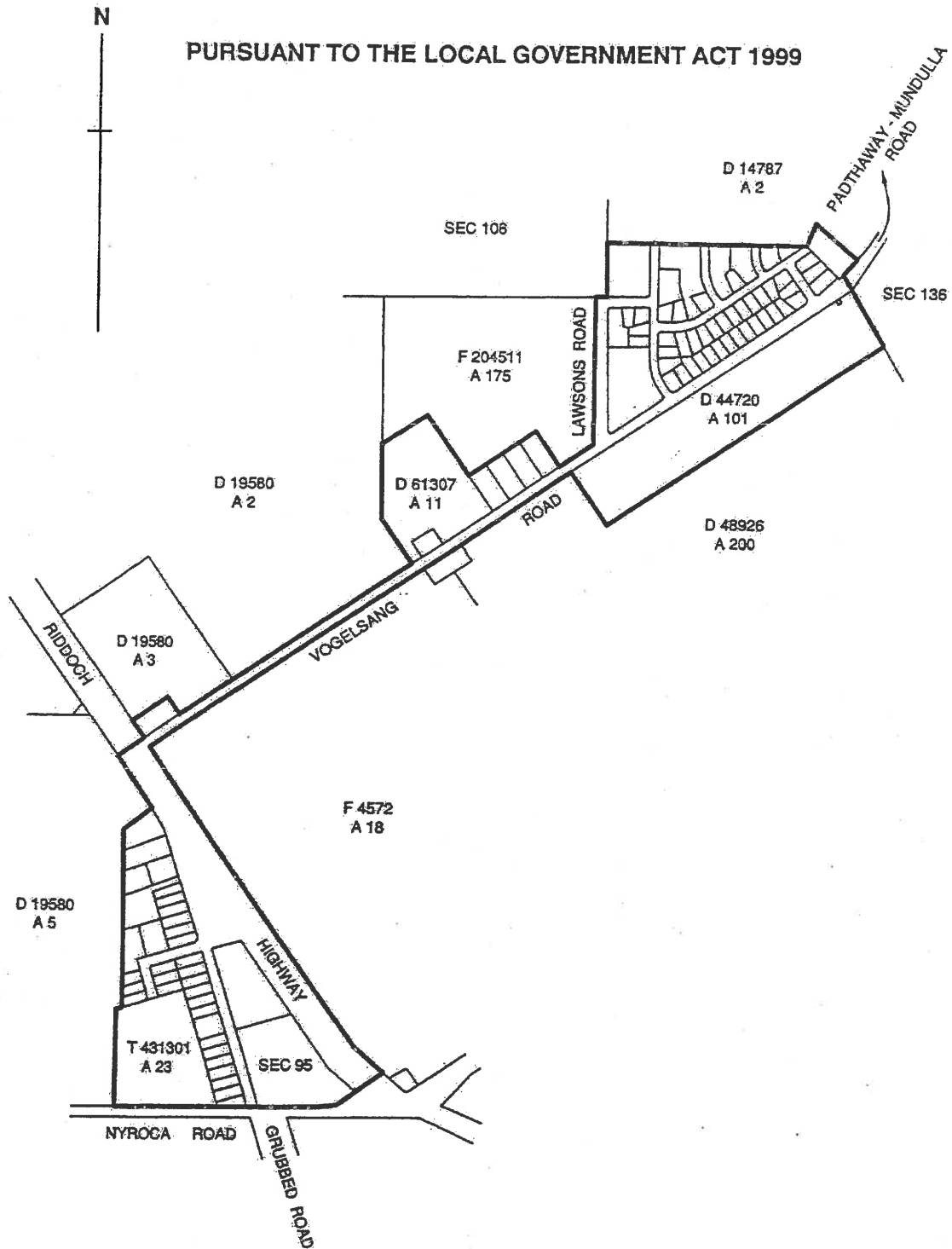
THE FOURTH SCHEDULE

The area of the township of Padthaway shall be that land situated in the Hundred of Parsons, County of MacDonnell, more particularly delineated on the plan published herewith:

TOWNSHIP OF PADTHAWAY

HUNDRED OF PARSONS

PURSUANT TO THE LOCAL GOVERNMENT ACT 1999



TOWNSHIP BOUNDARY SHOWN THUS 

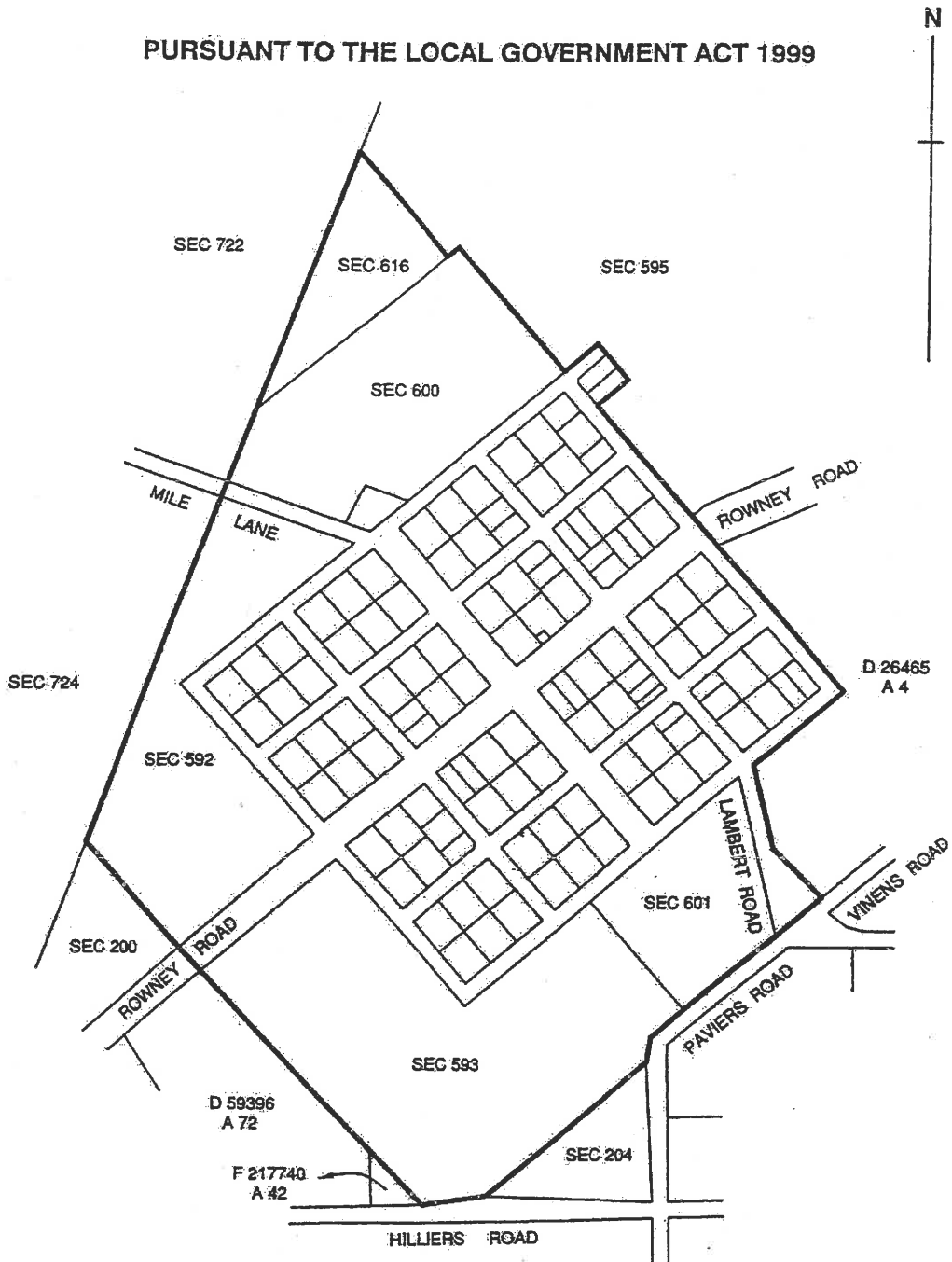
THE THIRD SCHEDULE

The area of the township of Mundulla shall be that land situated in the Hundred of Wirrega, County of Buckingham, more particularly delineated on the plan published herewith:

TOWNSHIP OF MUNDULLA

HUNDRED OF WIRREGA

PURSUANT TO THE LOCAL GOVERNMENT ACT 1999



TOWNSHIP BOUNDARY SHOWN THUS 